



October 2024

Dear Customer:

At PECO, we are committed to providing safe and reliable energy for our customers and the communities we serve. As part of our work, we will be upgrading and installing new equipment to enhance the local electric infrastructure in Elk and New London Townships.

This project is part of our overall system investment of \$6 billion during the next five years to inspect equipment, complete targeted system enhancements and corrective maintenance, invest in new equipment, and perform vegetation management work. This also includes PECO's Reliability & Resiliency Plan, which will help to prevent customer outages, modernize the electric grid, reduce the impact of extreme weather on electric infrastructure, and support the adoption of clean energy resources.

About the Project:

- We will be upgrading and installing new, innovative equipment, including new poles and tree-resistant aerial wires to provide you with safe and reliable service and meet the evolving needs of our customers.
- In addition, advanced devices will be installed that can stop the flow of electricity on the line if a problem occurs and automatically restore electricity where possible.
- As part of this work, we will begin an enhanced vegetation management program across the region to reduce the number of outages caused by trees and other vegetation.
- Work will occur along State Rd, Old Forge Rd, Thunderhill Rd, and Chrome New London Rd.
- All work will be performed by PECO crews and qualified PECO contractors.

Vegetation Management:

- Completed in July 2024.

Timeline:

- Work on electrical equipment, including poles and wires began on October 21, 2024.
- The project is expected to be completed late December 2024.

Crews may need to temporarily interrupt electric service to safely complete some of this work. We will work with customers to ensure they are informed in advance of our activities and any planned interruptions. To ensure you receive all outage updates, please confirm that your phone number is accurate in our system through MyAccount at peco.com/myaccount or by calling PECO at 1-800-494-4000.

We will also work closely with local officials to minimize the impact on traffic and pedestrians whenever possible. Access for services such as trash removal, student transportation and emergency vehicles will be maintained during construction.

If you have any questions regarding the details of this project and how it may impact you, please contact Patricia Haug, Customer Liaison, at Patricia.Haug@exeloncorp.com.

Sincerely,

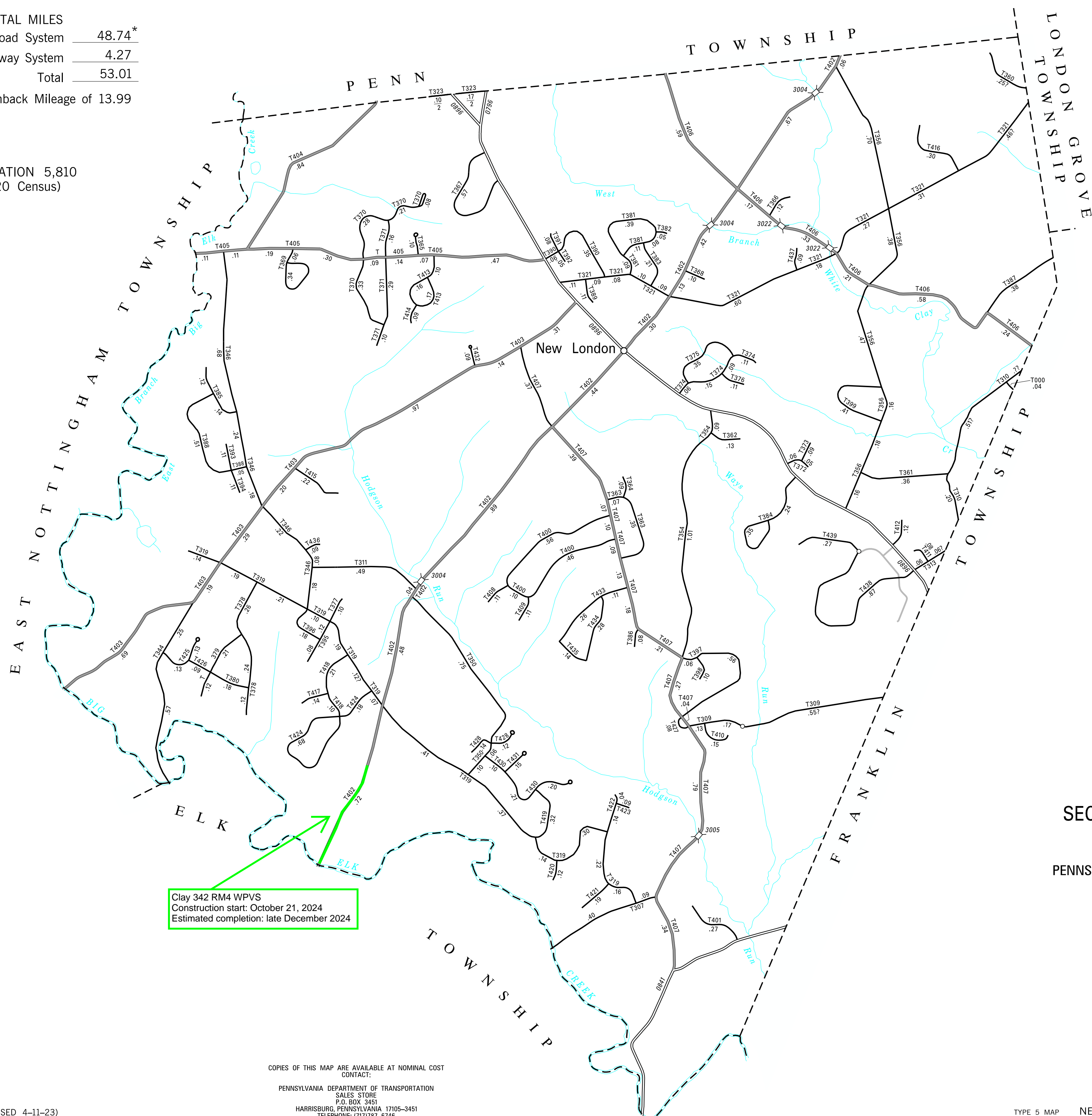
Courtney Allen,
Director, Regional Electrical Operations, PECO

TOTAL MILES	
Township Road System	48.74*
State Highway System	4.27
Total	53.01

* Includes ACT 32 Turnback Mileage of 13.99

POPULATION 5,810
(2020 Census)

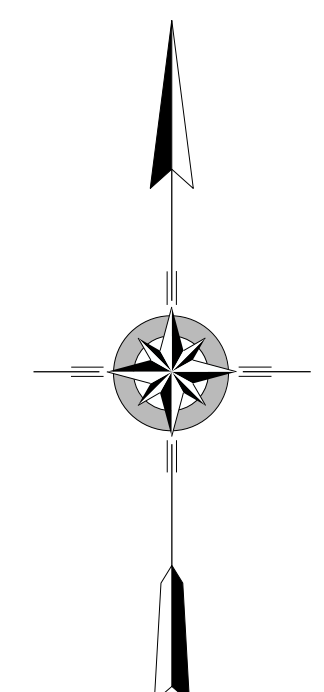
- 307 CAMP BONSLU RD
- 309 WALNUT GLEN RD
- 310 CONARD MILL RD
- 311 KIRKS MILL RD
- 313 HESS MILL RD
- 319 THUNDER HILL RD
- 321 WEST AVONDALE RD
- 323 QUIMBY RD
- 344 KINGS ROW RD
- 346 MOUNT HOPE RD
- 350 CREEK RD
- 354 CHURCH RD
- 356 SCHOOL RD
- 360 HIPKINS RD
- 361 GALLOPING HILL RD
- 362 SHADY LA
- 363 WEST VIEW DR
- 364 WOODED WAY
- 365 COUNTRY LA
- 366 WHITE CLAY LA
- 367 VIOLET LA
- 368 REDS LA
- 369 LINDEN CIR
- 370 RED OAK DR
- 371 WALNUT DR
- 372 ELEANOR DR
- 373 KARNICK CT
- 374 THAMES DR
- 375 TUDOR CIR
- 376 TOWER LA
- 377 LIGHTNING LA
- 378 CLEARFIELD DR
- 379 RIDGE DR
- 380 VALLEY DR
- 381 FARMINGTON CIR
- 382 NASHUA DR
- 383 PAWTUCKET RD
- 384 SHEPHERD LA
- 385 CLEARVIEW LA
- 386 FAWNS PA
- 387 BLAIR RD
- 388 LOCUST DR
- 389 ENGLISH LA
- 390 OLYMPIA AV
- 391 SONNY PL
- 392 LINDA LA
- 393 CHASE LA
- 394 LAURA LA
- 395 RAINTREE LA
- 396 SUNSET LA
- 397 GREAT OAK DR
- 398 THISTLE DOWN LA
- 399 PICKWICK LA
- 400 OAKWOOD DR
- 401 WAYSIDE LA
- 402 STATE RD
- 403 SAGINAW RD
- 404 HUTCHISON RD
- 405 OXFORD RD
- 406 PENNOCK BRIDGE RD
- 407 LEWISVILLE RD
- 408 CHESWYCK CT
- 409 GREENHURST CT
- 410 SPRING HILL DR
- 411 COVENTRY CT
- 412 COBBLERS LA
- 413 MEADOWCROFT LA
- 414 HODGSON CIR
- 415 JOANNE WAY
- 416 CHIMIENI DR
- 417 FERGUSON ST
- 418 FORD DR
- 419 CROMWELL DR
- 420 QUEENS GATE LA
- 421 KENSINGTON DR
- 422 HYDE PARK CIR
- 423 HAMPTON GREEN WAY
- 424 MCCORMICK WAY
- 425 MCBERTY CT
- 426 HYACINTH DR
- 427 PADDOCK CIR
- 428 DOROTHYS WAY
- 430 SHERER DR
- 431 BOBS LA
- 432 HOLLOW ROCK LA
- 433 NORTH DEER RUN DR
- 434 SOUTH DEER RUN DR
- 435 TAYLOR LA
- 436 BRAE CT
- 437 STONEHAVEN DR
- 438 MILLHOUSE DR
- 439 WHEATLAND CT



Clay 342 RM4 WPVS
Construction start: October 21, 2024
Estimated completion: late December 2024

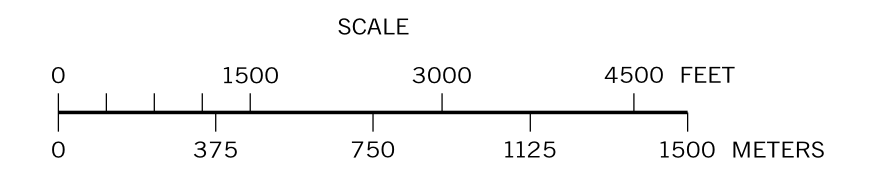
LEGEND

- LIMITED ACCESS HIGHWAY
- STATE ROUTE AND NUMBER
- STATE MAINTAINED BRIDGE ON TOWNSHIP ROAD
- TOWNSHIP ROAD, NUMBER AND SEGMENT LENGTH IN MILES
- IMPASSABLE TOWNSHIP ROAD
- TURNBACK TOWNSHIP ROAD
- OTHER ROAD
- RAILROAD (IN SERVICE)
- RAILROAD ABANDONED (TRACK RETAINED)
- STATE BOUNDARY
- COUNTY BOUNDARY
- TOWNSHIP BOUNDARY
- CITY OR BOROUGH BOUNDARY
- MUNICIPAL BUILDING
- SPLIT MILEAGE BETWEEN MUNICIPALITIES



NEW LONDON
SECOND CLASS TOWNSHIP MAP
CHESTER COUNTY

PREPARED BY THE
PENNSYLVANIA DEPARTMENT OF TRANSPORTATION
BUREAU OF PLANNING AND RESEARCH
GEOGRAPHIC INFORMATION DIVISION
IN COOPERATION WITH THE
U.S. DEPARTMENT OF TRANSPORTATION
FEDERAL HIGHWAY ADMINISTRATION
MUNICIPAL CODE 15 226
THIS MAP IS PUBLISHED AS A SUPPLEMENTAL
DOCUMENTATION OF LIQUID FUELS TAX FUND MILEAGES
REVISED PER FORM 990 DATED 12-19-14



COPIES OF THIS MAP ARE AVAILABLE AT NOMINAL COST
CONTACT:
PENNSYLVANIA DEPARTMENT OF TRANSPORTATION
SALES STORE
P.O. BOX 3451
HARRISBURG, PENNSYLVANIA 17105-3451
TELEPHONE: (717)767-6746